







UPPER LEVEL WALKING MAP

-  6 LAPS = 1 MILE
-  5 LAPS = 1 MILE
-  5 LAPS = 1 MILE
-  4 LAPS = 1 MILE

